







# South Bay Salt Pond Restoration Project

## LOCAL WATERSHED SETTING

**LEGEND**

 Project Area	 Major watersheds draining directly into project area
 Highway	 Minor watersheds draining directly into project area
 Creek / Stream	 Watersheds not draining directly into project area

4,500 2,250 0 4,500 Meters  
18,000 9,000 0 18,000 Feet

Map datum and projection: NAD83, UTM Zone 10N  
Map data: San Francisco Estuary Institute (watersheds, bay shoreline, aqueducts); EDAW (project boundary); Cargill (ponds, buildings); Bay Area Open Space Council (highways).  
Map by: Megan Gosch, EDAW Inc.  
Map date: September 16, 2004.

